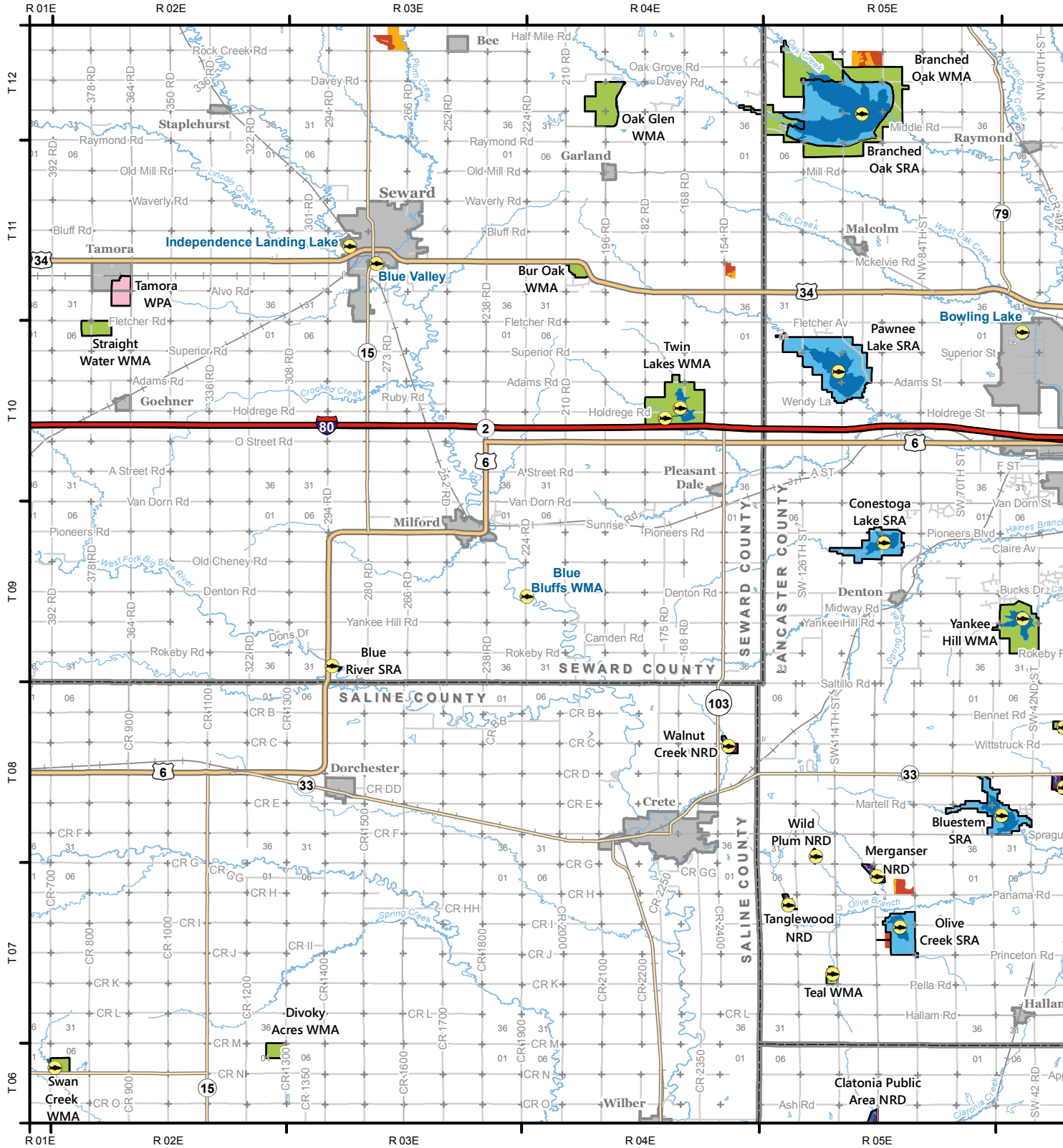








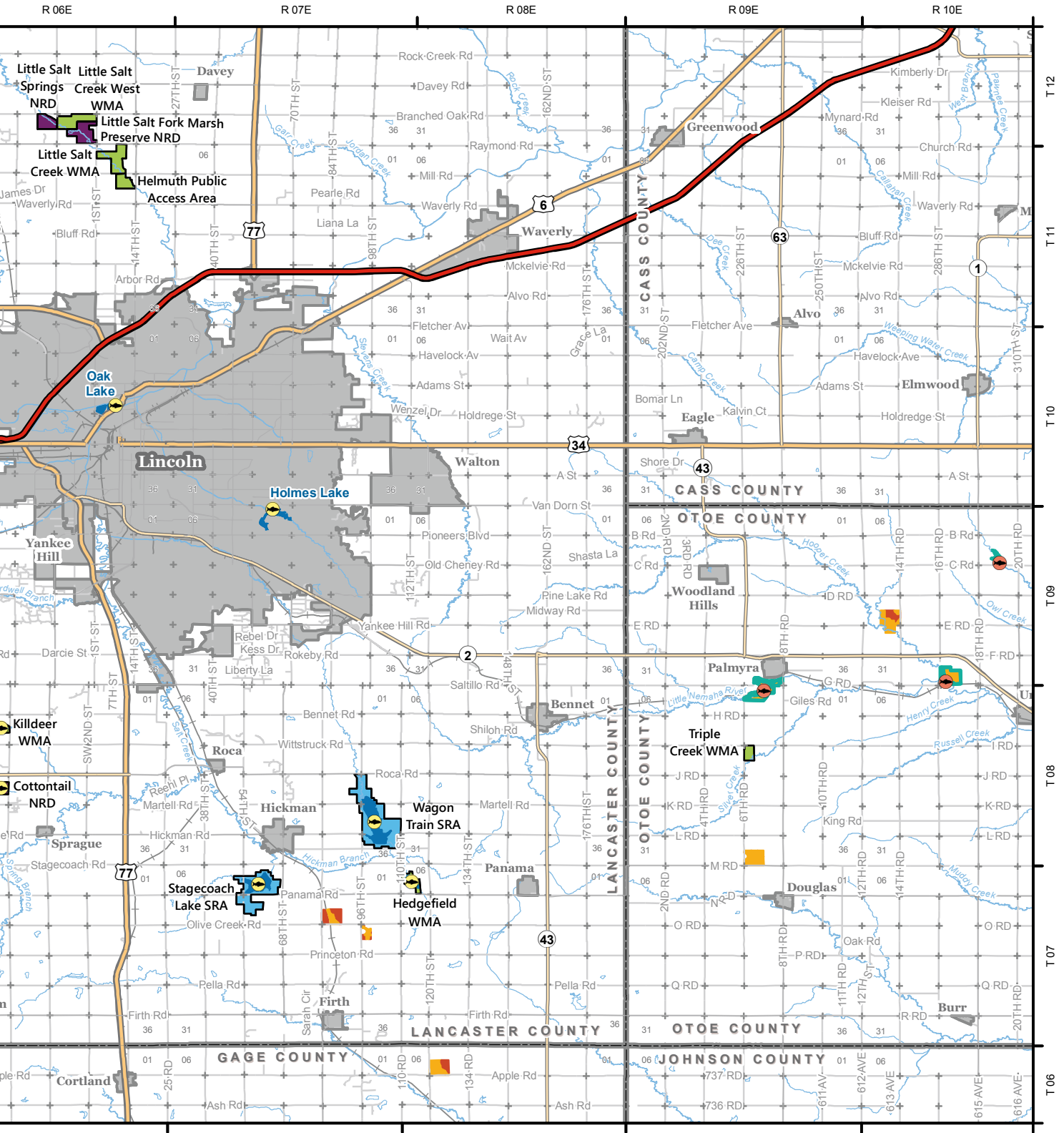


# Map Sheet 43



-  OFW Fishing Sites
-  Public Fishing Sites
-  CRP Lands Open to Hunting & Trapping
-  OFW All Hunting Seasons & Trapping
-  OFW All Hunting Seasons, Trapping, & Fishing
-  OFW Hunting and Fishing - Waters
-  OFW Fishing Only
-  NGPC State Recreation Area
-  NGPC Wildlife Management Area
-  Natural Resources District Recreation Areas
-  USFWS Waterfowl Production Area



1	5	9	15	21	27	33	39
2	6	10	16	22	28	34	40
3	7	11	17	23	29	35	41
4	8	12	18	24	30	36	42
	13	19	25	31	37	43	48
	14	20	26	32	38	44	49

1 in = 4 miles